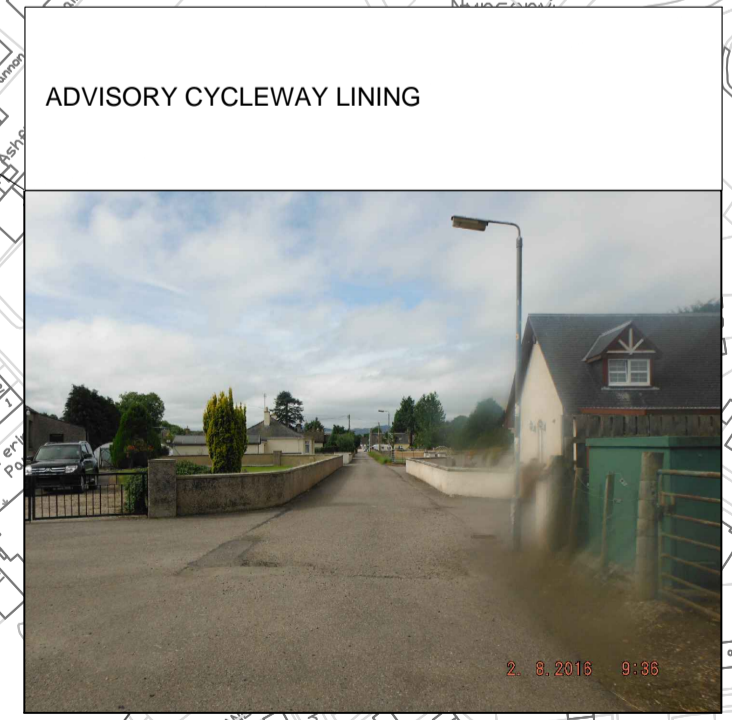
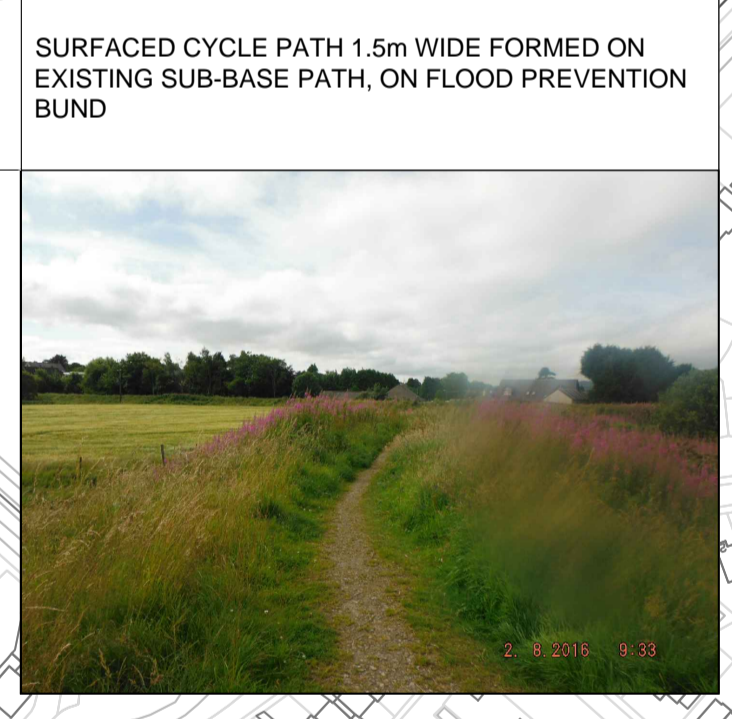
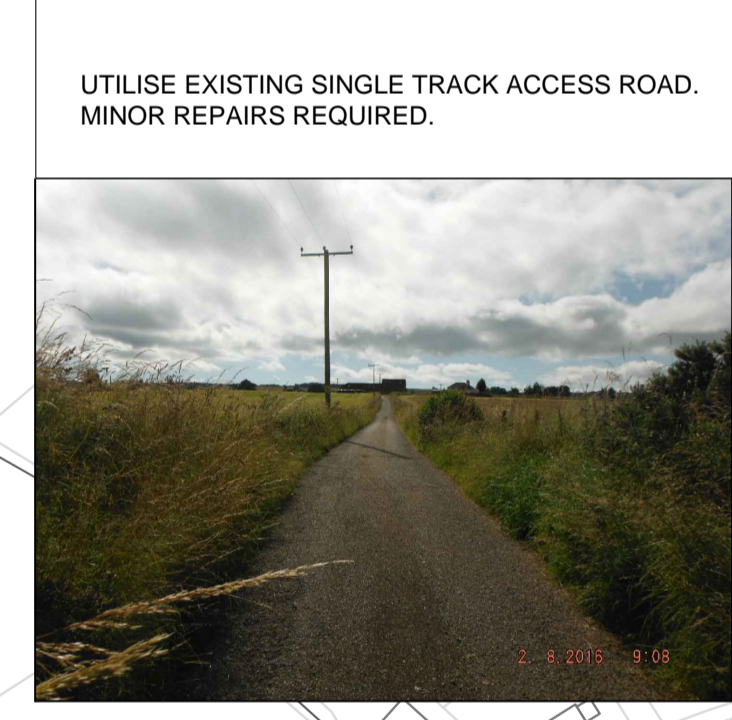
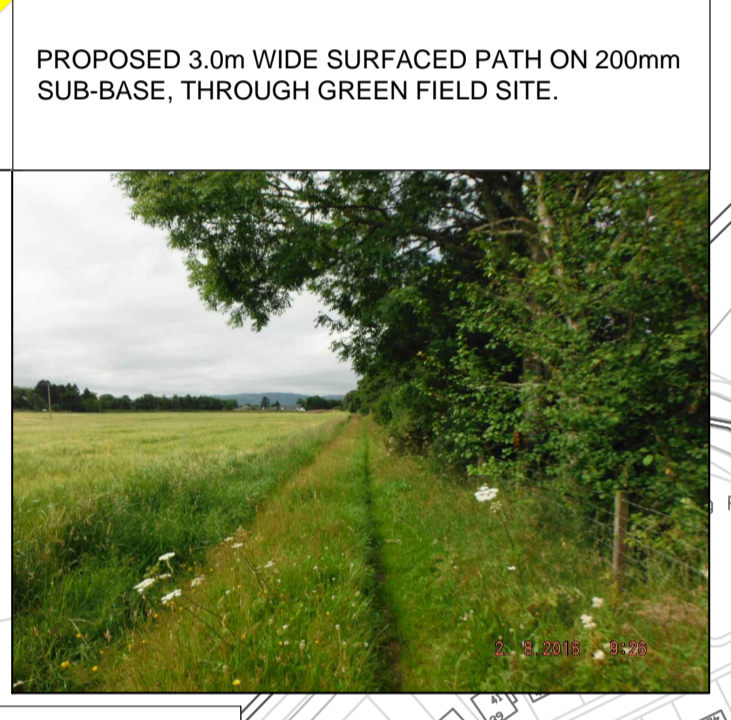
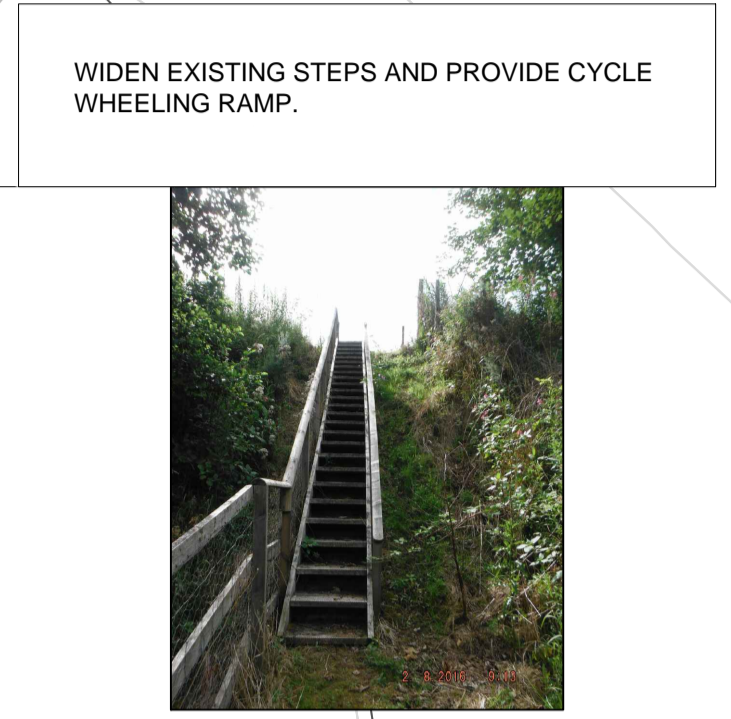
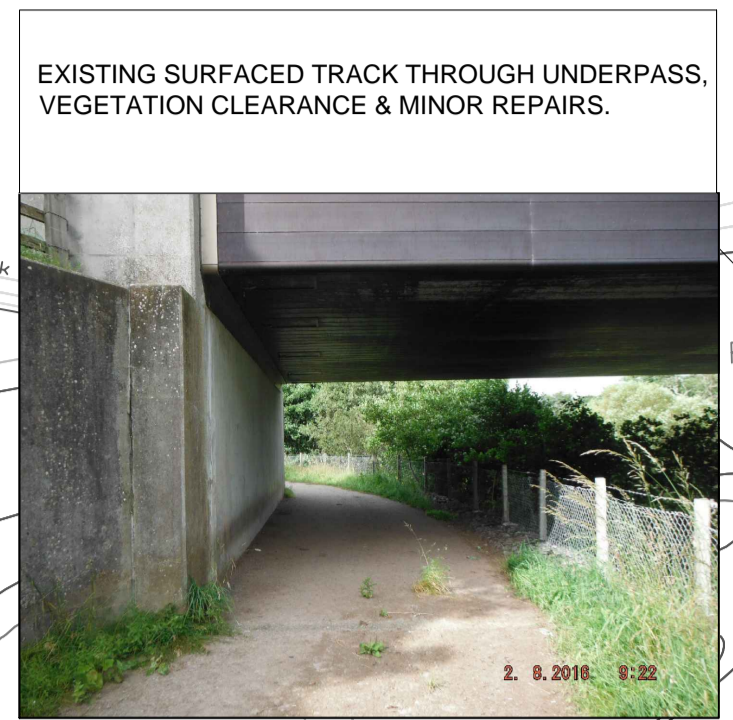
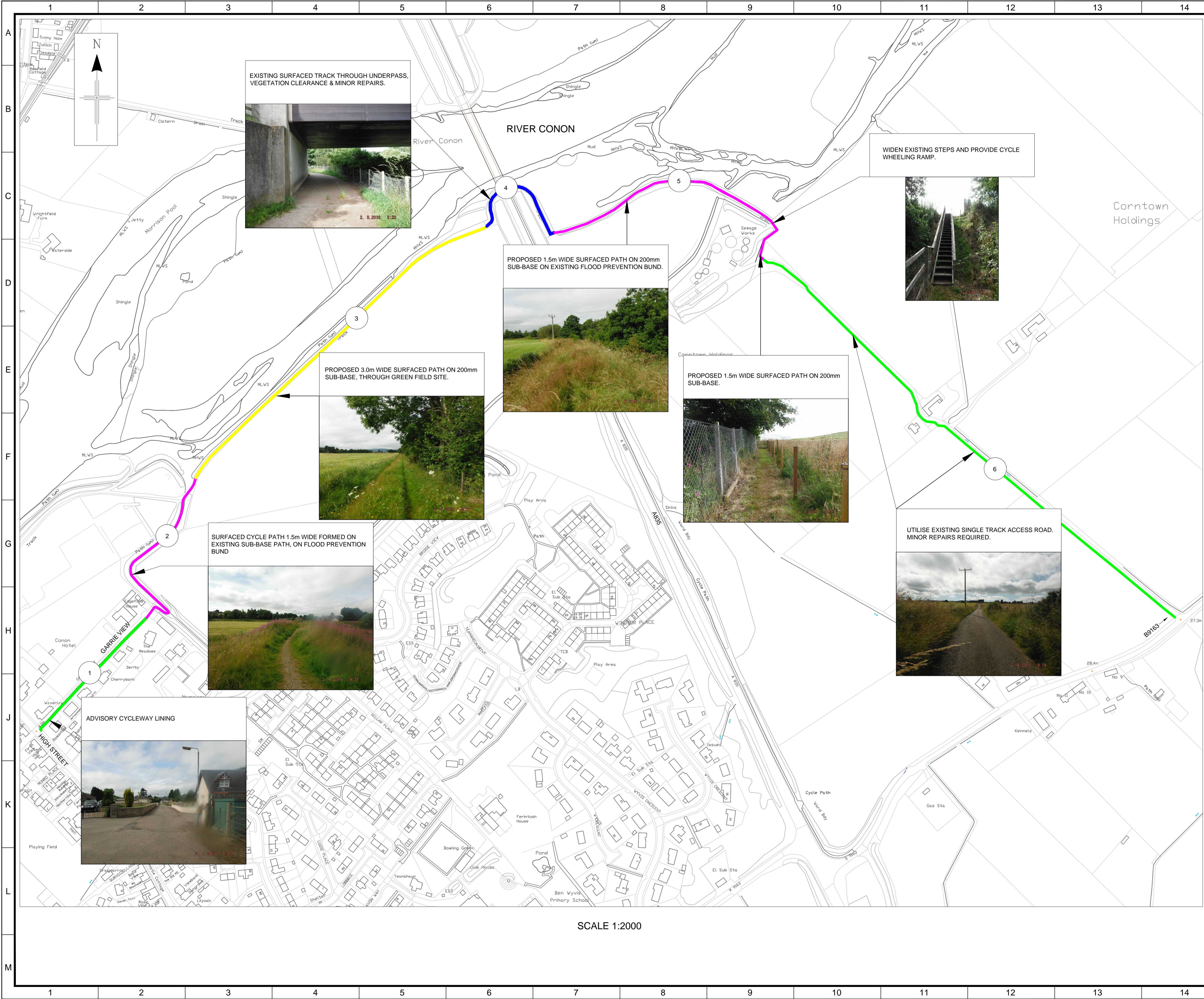


T:\001_Design Team 2003_Small_Schemes_Projects\HAS6103 Sustrans funded cycling schemes\Muir of Ord to Canon Bridge (& CornTown Link)2 DRAWINGS\CAD\Live\CornTown to Canon Bridge feasibility\CornTown Link Feasibility Study A1.dwg 12/10/2016 User:1255



COPYRIGHT, DESIGNS and PATENTS ACT 1988:
 THIS DRAWING MAY NOT BE REPRODUCED, COPIED OR USED IN ANY WAY WITHOUT THE WRITTEN PERMISSION OF THE DIRECTOR OF DEVELOPMENT AND INFRASTRUCTURE.
 © THE HIGHLAND COUNCIL
 REPRODUCTION FROM THE ORDNANCE SURVEY MAPPING WITH THE PERMISSION OF THE CONTROLLER OF HER MAJESTY'S STATIONERY OFFICE. UNAUTHORISED REPRODUCTION INFRINGES CROWN COPYRIGHT AND MAY LEAD TO PROSECUTION OR CIVIL PROCEEDINGS.
 THE HIGHLAND COUNCIL 2014 100023369.
 © CROWN COPYRIGHT.

DO NOT SCALE FROM DRAWING.
 ALL DIMENSIONS ARE IN mm UNLESS OTHERWISE STATED.

NOTES
 1.

DRAFT ISSUE

01	DRAFT ISSUE	PM	JS	12/10/2016
REV	REVISION DETAILS	DRAWN BY	CHECK BY	DATE


The Highland Council
Comhairle na Gàidhealtachd
DEVELOPMENT & INFRASTRUCTURE

PROJECT DESIGN UNIT
 COUNCIL BUILDINGS
 HIGH STREET
 DINGWALL IV15 9QN

PHONE: 01349 868800
 E-MAIL: PDU.DT2@highland.gov.uk

PROJECT
MUIR OF ORD TO CONON BRIDGE CYCLE ROUTE FEASIBILITY STUDY

TITLE
CORNTOWN LINK ROUTE IDENTIFICATION

DRAWN	PM	DATE	10/10/2016
	CHECKED	JS	DATE

PROJECT No.	HAS6103		
DRAWING No.	FS 02	REVISION	01

SCALE 1:2000